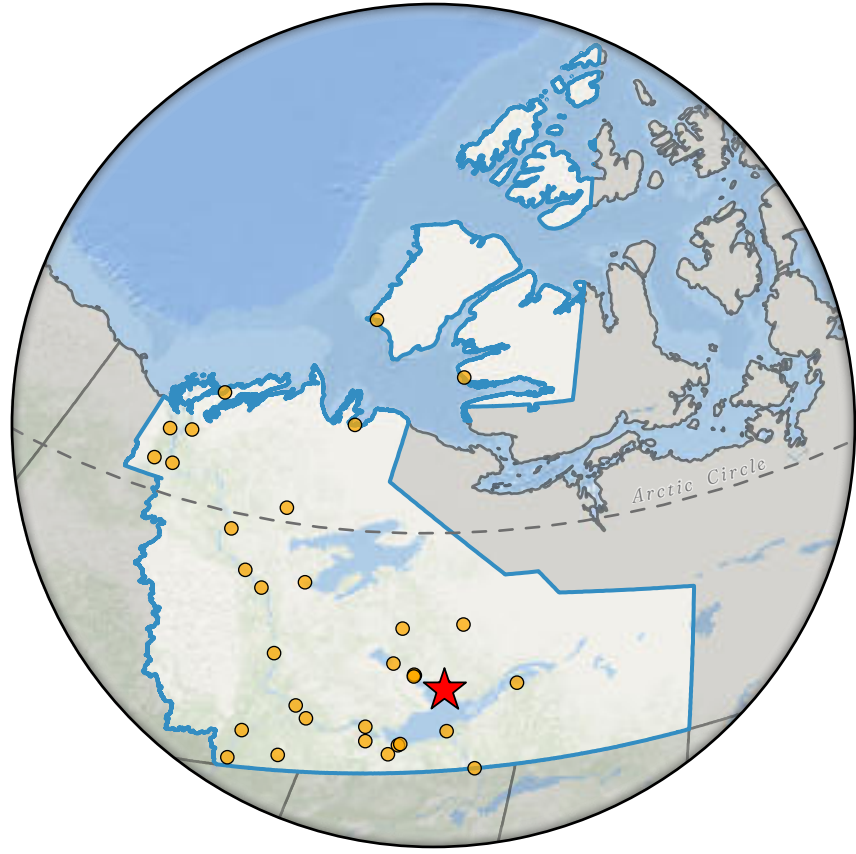







Dettah




T'èrehda



Legend

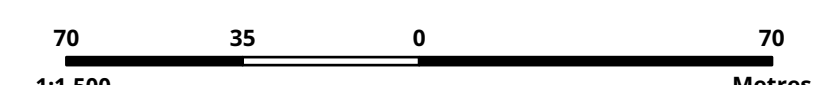
-  Airport Points
-  Roads
-  Winter Roads
-  Building Footprints
-  Surveyed Parcels

Labels

-  Lot Numbers
-  Block Numbers
-  Plan Numbers
-  House Numbers

Disclaimer

This map is for illustrative purposes only. Actual feature boundaries depicted may not be exactly as shown. The Government of the Northwest Territories and the NWT Centre for Geomatics are not responsible for errors or discrepancies.

Spatial Reference	Datum: North American 1983	Rotation: 20°
	Projection: Canada Lambert Conformal Conic	
		
1:1,500		

Data Reference	Northwest Territories ATLAS Parcel Data Retrieved 2026 APRIL 13			
GIS	RW	2026-04-13	Doc ID	APRX-770
QC	SW	2026-04-13	NWT Centre for Geomatics	

