
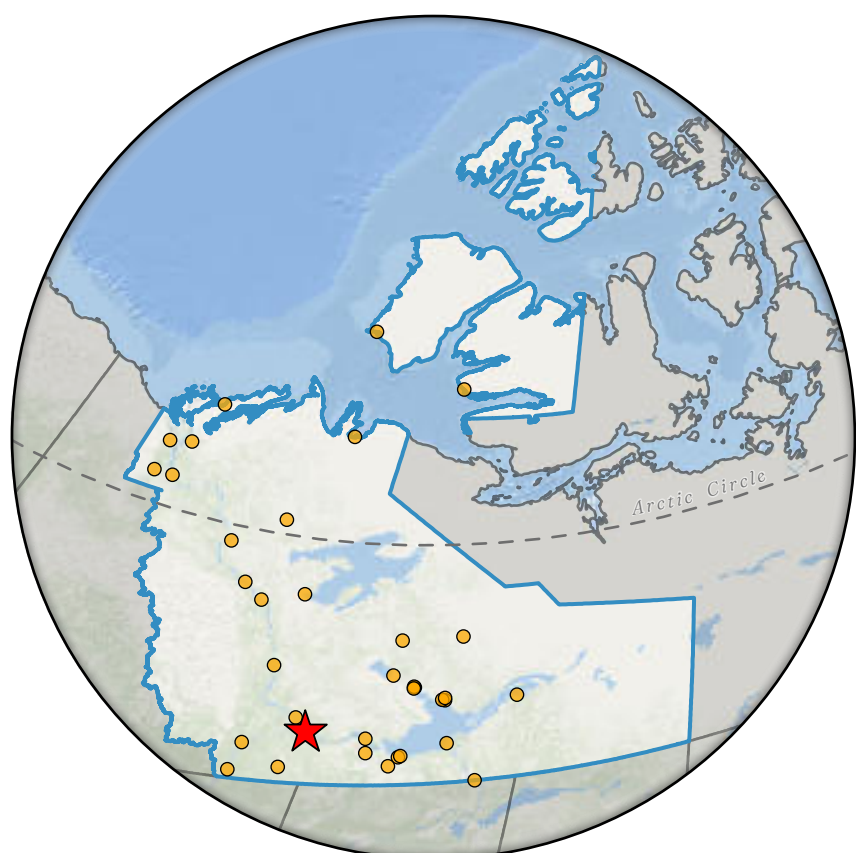







# Jean Marie River

*Tthek'éhdéłi*



## Legend

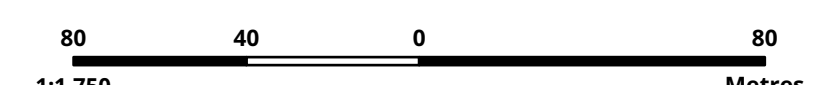
-  Airport Points
-  Roads
-  Trails
-  Building Footprints
-  Surveyed Parcels


## Labels

- 0123 Lot Numbers
- 0123 Block Numbers
- 0123 Plan Numbers
- 0123 House Numbers

## Disclaimer

This map is for illustrative purposes only. Actual feature boundaries depicted may not be exactly as shown. The Government of the Northwest Territories and the NWT Centre for Geomatics are not responsible for errors or discrepancies.

|                                                                                    |                                                   |                      |
|------------------------------------------------------------------------------------|---------------------------------------------------|----------------------|
| <b>Spatial Reference</b>                                                           | <b>Datum:</b> North American 1983                 | <b>Rotation:</b> 43° |
|                                                                                    | <b>Projection:</b> Canada Lambert Conformal Conic |                      |
|  |                                                   |                      |
| 1:1,750 Metres                                                                     |                                                   |                      |

|                       |    |                                                                    |                          |          |                                                                                     |
|-----------------------|----|--------------------------------------------------------------------|--------------------------|----------|-------------------------------------------------------------------------------------|
| <b>Data Reference</b> |    | Northwest Territories ATLAS<br>Parcel Data Retrieved 2026 APRIL 13 |                          |          |  |
| <b>GIS</b>            | RW | 2026-04-13                                                         | <b>Doc ID</b>            | APRX-770 |                                                                                     |
| <b>QC</b>             | SW | 2026-04-13                                                         | NWT Centre for Geomatics |          |                                                                                     |

