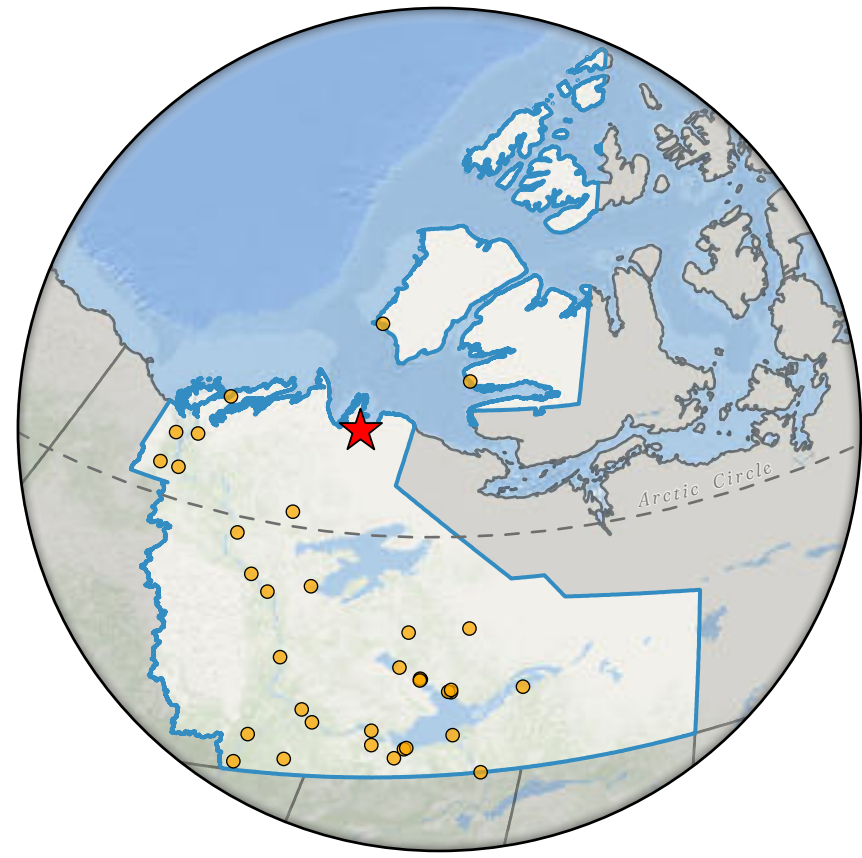








Paulatuk

Paulatuuq



Legend

-  Airport Points
-  Water Aerodrome Points
-  Roads
-  Trails
-  Building Footprints
-  Surveyed Parcels

Labels

- 0123 Lot Numbers
- 0123 Block Numbers
- 0123 Plan Numbers
- 0123 House Numbers

Disclaimer

This map is for illustrative purposes only. Actual feature boundaries depicted may not be exactly as shown. The Government of the Northwest Territories and the NWT Centre for Geomatics are not responsible for errors or discrepancies.

Spatial Reference	Datum: North American 1983	Rotation: -64°
	Projection: Canada Lambert Conformal Conic	

Data Reference		Northwest Territories ATLAS Parcel Data Retrieved 2026 APRIL 13			
GIS	RW	2026-04-13	Doc ID		APRX-770
QC	SW	2026-04-13	NWT Centre for Geomatics		

