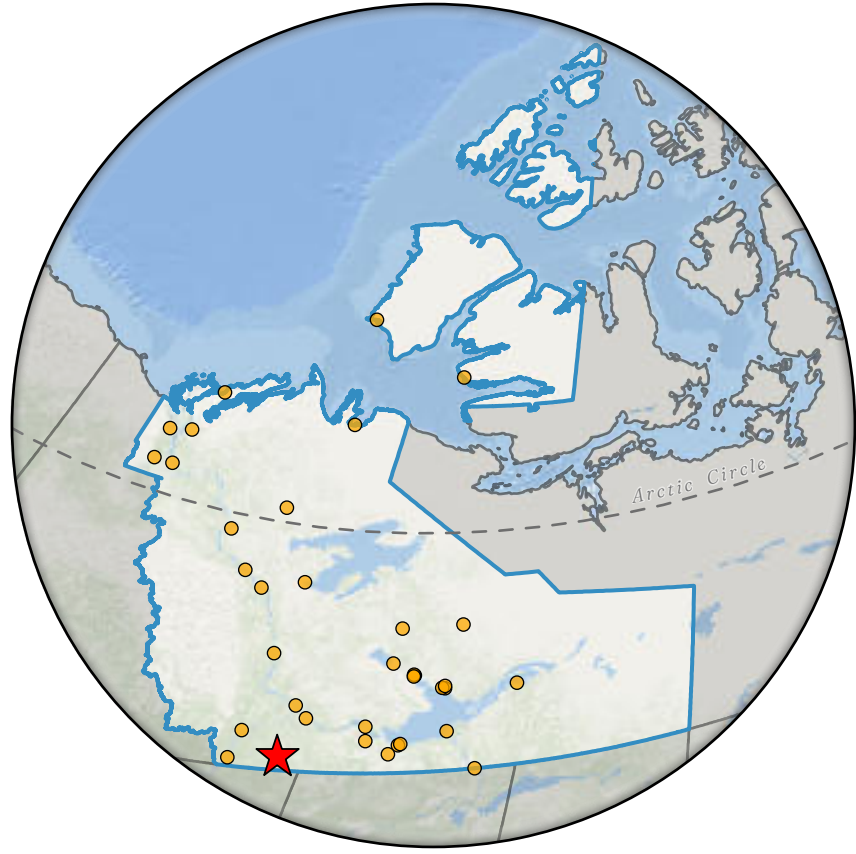












# Sambaa K'e



## Legend

-  Airport Points
-  Roads
-  Winter Roads
-  Trails
-  Building Footprints
-  Surveyed Parcels

## Labels

-  Lot Numbers
-  Block Numbers
-  Plan Numbers
-  House Numbers

## Disclaimer

This map is for illustrative purposes only. Actual feature boundaries depicted may not be exactly as shown. The Government of the Northwest Territories and the NWT Centre for Geomatics are not responsible for errors or discrepancies.

<b>Spatial Reference</b>	<b>Datum:</b> North American 1983	<b>Rotation:</b> 48°
	<b>Projection:</b> Canada Lambert Conformal Conic	

<b>Data Reference</b>		Northwest Territories ATLAS Parcel Data Retrieved 2026 APRIL 13		
<b>GIS</b>	RW	2026-04-13	<b>Doc ID</b>	APRX-770
<b>QC</b>	SW	2026-04-13	NWT Centre for Geomatics	

