

- Community and Society
- Populated Places
- ECC / ITI Admin Boundary
- Final Land Claims
- Land Withdrawal Areas
- Subsurface
- Surface
- Surface / Subsurface
- Regulated Areas
- Aboriginal Owned Lands
- Surface
- Surface / Subsurface
- Federally Managed Lands
- Subsurface
- Surface
- Surface / Subsurface
- Parks and Protected Areas
- Conservation / Protected Areas
- Subsurface
- Surface
- Surface / Subsurface
- NWT Protected / Conservation Areas
- Terrestrial Protected Areas
- Marine Protected Areas
- Federal / Territorial Conservation Areas
- Proposed Protected / Conservation Areas
- Conservation zoning in a draft land use plan
- Conservation zoning (approved)
- Sahtu / Gwich'in / Tlicho land use plans
- Established Territorial Park
- Nagwichoonjik National Historic Site
- Mackenzie Bison Sanctuary
- Transportation and Utilities
- Highway / Major Road
- Road
- Winter / Ice Road
- Railway
- Runway / Airstrip
- Transmission / Fibre Optic Line
- Northwestel Facility
- NT Power Facility

Species and Habitat Viewer:

MAP LEGEND

v3.0

- Fire
- Fire History
- 2011 - 2019
- 2001 - 2010
- 1992 - 2000
- 1984 - 1991
- 1976 - 1983
- 1965 - 1975
- Industry
- Mining
- Active Mineral Tenure
- Active Mineral Claims
- Active
- Pending
- Cancelled (Pending Ground Opening)
- Active Mineral Leases
- Active
- Pending
- Cancelled (Pending Ground Opening)
- Active Prospecting Permits
- Active
- Cancelled (Pending Ground Opening)
- Active Coal Exploration License
- Active
- Pending
- Inactive Mineral Tenure
- Inactive Mineral Claims
- Inactive Mineral Leases
- Inactive Prospecting Permits
- Inactive Coal Exploration License
- Mining (NRCan)
- Mines
- Past Producer
- Producer
- Mining (Advanced Exploration)

- Oil and Gas Rights
- CIRNAC Oil and Gas Rights
- Exploration Licence
- Pioneer Production Lease
- Significant Discovery Licence
- ITI NWT Oil and Gas Rights
- Pioneer Production Lease
- Production Licence
- Significant Discovery Licence
- NWT Pipelines
- Gas
- Liquid
- NEB Wells & OROGO Wells
- Producer
- Abandoned
- Suspended
- Injector
- Other
- Active Water License
- Expired Water License
- INAC CARD Contaminated Sites
- Cutlines
- Reference Grids
- 1:50,000 NTS Grid
- 1:250,000 NTS Grid

- Base Maps
- World Topographic Map
- World Imagery

Biodiversity

- Biodiversity Species Distribution
- Absent
- Presence Expected
- Sparse
- Occasional
- Localized
- Common
- Abundant

Species At Risk

☒ Mammals

Barren-ground Caribou

 Annual Range

 Calving Area

 Boreal Caribou

 Bowhead Whale

 Collared Pika

 Dolphin and Union Caribou

 Grey Whale

Grizzly Bear

 Range

 Areas of increased presence

Little Brown Myotis


 Area containing critical habitat

 Range

Northern Mountain Caribou

 Range


 Trace occurrences

 Northern Myotis

Peary Caribou

 Range


 Area containing critical habitat

 Polar Bear

 Ringed Seal

Wolverine

 Range

 Areas of increased presence

Wood Bison

 Disease-free

 Diseased

 Captive

Bank Swallow

 Range

 Area containing critical habitat

 Barn Swallow

 Buff-breasted Sandpiper

 Canada Warbler

 Common Nighthawk

Eskimo Curlew

 Evening Grosbeak

 Harris Sparrow


 Horned Grebe

 Hudsonian Godwit

Ivory Gull

 Colonies

 Historical colonies


 Ivory Gull

 Lesser Yellowlegs

 Olive-sided Flycatcher

 Peregrine Falcon

Red Knot

 islandica subspecies range

 rufa subspecies range

 Red-necked Phalarope

 Rusty Blackbird

 Short-eared Owl

Whooping Crane

 Range

 Critical habitat


 Yellow Rail

☒ Fishes

 Bull Trout

 Dolly Varden

 Northern Wolffish

 Shortjaw Cisco

☒ Amphibians

Northern Leopard Frog

 Recent range


 Historical range

 Western Toad


☒ Insects

 Gypsy Cuckoo Bumble Bee

 McKay's Bumble Bee

 Suckley's Cuckoo Bumble Bee

 Transverse Lady Beetle

 Yellow-banded Bumble Bee


☒ Plants

Hairy Braya

 Known range

 Possible range


 Area containing critical habitat

 Nahanni Aster

Other Rare Plants

 Drummond Bluebell - sites

 Banks Island Alkali Grass - sites

 Raup's Willow - sites

 Mackenzie Hairgrass - possible site

Caribou

☒ Barren-ground Caribou

☒ Barren-ground Caribou Range

☐ Ahiak Herd

Calving Area

Annual Range

☐ Bathurst Herd

Calving Area

Annual Range

☐ Beverly Herd

Calving Areas

Annual Range

☐ Bluenose-East Herd

Calving Area

Annual Range

☐ Bluenose-West Herd

Calving Area

Annual Range

☐ Cape Bathurst Herd

Calving Area

Annual Range

☐ Porcupine Herd

Calving Area

Annual Range

☐ Qamanirjuaq Herd

Calving Area

Annual Range

☐ Tuktoyaktuk Peninsula Herd

Calving Area

Annual Range

☒ Barren-ground Caribou Core Seasonal Ranges

☐ Ahiak Herd Colour variations for each other herd as shown for Ahiak Herd

Calving Core Seasonal Range

Summer Core

Late Summer

Fall Migration (Pre-Breeding)

Rut

Fall Migration (Post-Breeding)

Winter Core

Spring Migration

☒ Bathurst Caribou Range Plan

☐ Range Planning Area

☐ Range Assessment Areas

☐ Centre of Habitation

☐ Water Crossings

☒ Landscape Disturbance

☐ Direct Disturbance Footprint

☐ Total Human Disturbance

☒ Boreal Caribou

☒ Boreal Caribou Range Planning

☐ NT1 Boreal Caribou Range (GNWT 2016 version)

☐ Boreal Caribou Range Planning Regions

☐ Other Canada Boreal Caribou Range Boundaries

☒ Range Plans

☐ Wek'èezhii Interim Boreal Caribou Range Plan

Management Class Areas

☐ Basic

☐ Enhanced

☐ Intensive

☒ Boreal Caribou Habitat Selection Model

☐ All year ☐ Calving ☐ Summer ...

☐ 1 - most avoided

☐ 2

☐ 3

☐ 4

☐ 5 - neutral

☐ 6

☐ 7

☐ 8

☐ 9

☐ 10 - most selected

☒ Landscape Disturbance

☐ Latest Total Disturbance (Human + Fire)

☐ Fire History (NBAC/CNFDB) - NT1 Range

☐ 1950 - 1979

☐ 1980 - 1989

☐ 1990 - 1999

☐ 2000 - 2009

☐ 2010 - 2019

☐ Forty-year Fire Footprint

☐ Buffered Human Disturbance 2010 (EC)

☐ Buffered Human Disturbance 2015 (ECCC)

☒ Unbuffered Human Disturbance 2010 (EC)

☐ Linear Human Disturbance 2010

☐ Polygonal Human Disturbance 2010

☒ Unbuffered Human Disturbance 2015 (ECCC)

☐ Linear Human Disturbance 2015

☐ Polygonal Human Disturbance 2015

☒ Dolphin and Union Caribou

☐ Dolphin & Union Caribou Range

☒ Northern Mountain Caribou

☐ Northern Mountain Caribou Range

☐ Range
















☐ Trace occurrences

☒ Peary Caribou


☐ Peary Caribou Range

Important Wildlife Areas

☒ Important Wildlife Areas (IWA) in the Western NWT

- ☐  Barren-ground Caribou IWA
- ☐  Beaver IWA
- ☐  Dall Sheep IWA
- ☐  Grizzly Bear IWA
- ☐  Lynx IWA
- ☐  Marten IWA
- ☐  Moose IWA
- ☐  Mountain Goat IWA
- ☐  Mountain Woodland Caribou IWA
- ☐  Muskox IWA
- ☐  Muskrat IWA
- ☐  Peary and Dolphin Union Caribou IWA
- ☐  Polar Bear IWA
- ☐  Western Toad IWA
- ☐  Wood Bison IWA

☐ Mineral Lick Density

- ☐  1
- ☐  2
- ☐  3
- ☐  4








☐ Unique Areas

☐ Watersheds (sub-basins)

☐ Treeline (CAVM)

Ecological Regions

Level II EcoRegions

- ☐  Taiga Plains
- ☐  Taiga Shield
- ☐  Boreal Cordillera
- ☐  Taiga Cordillera
- ☐  Tundra Cordillera
- ☐  Southern Arctic
- ☐  Northern Arctic

Level III EcoRegions

- ☐  High Arctic oceanic
- ☐  High Arctic
- ☐  Mid-Arctic
- ☐  Low Arctic north
- ☐  Low Arctic south
- ☐  High Subarctic
- ☐  Low Subarctic
- ☐  High Boreal
- ☐  Mid-Boreal

Level IV EcoRegions

- ☐  Boreal Cordillera, High Boreal
- ☐  Boreal Cordillera, Mid-Boreal
- ☐  Taiga Cordillera, High Subarctic
- ☐  Taiga Cordillera, Low Subarctic
- ☐  Tundra Cordillera, High Subarctic
- ☐  Taiga Plains, High Boreal
- ☐  Taiga Plains, High Subarctic
- ☐  Taiga Plains, Low Subarctic
- ☐  Taiga Plains, Mid-Boreal
- ☐  Taiga Shield, High Boreal
- ☐  Taiga Shield, High Subarctic
- ☐  Taiga Shield, Low Subarctic
- ☐  Taiga Shield, Mid-Boreal
- ☐  Southern Arctic: Tundra Plains, Low Arctic south
- ☐  Southern Arctic: Tundra Plains, Low Arctic north
- ☐  Northern Arctic, Low Arctic north
- ☐  Northern Arctic, Mid-Arctic
- ☐  Northern Arctic, High Arctic
- ☐  Northern Arctic, High Arctic oceanic